

Geograph. Koordinaten (WGS84)
 Länge: 07° 17' 48,3"
 Breite: 50° 22' 07,4"
 Masthöhe 30 m
 Strecken-km 14,096

- ①
- ②
- ③
- ④
- ⑤

4.0

14.1

Staffelsweg

r=11110.0

P3

$\frac{311}{12}$

$\frac{311}{16}$

$\frac{311}{5}$

27

$\frac{311}{4}$

$\frac{304}{3}$

304/5 !

454/12

436/30

300

$\frac{130}{8}$

$\frac{278}{26}$

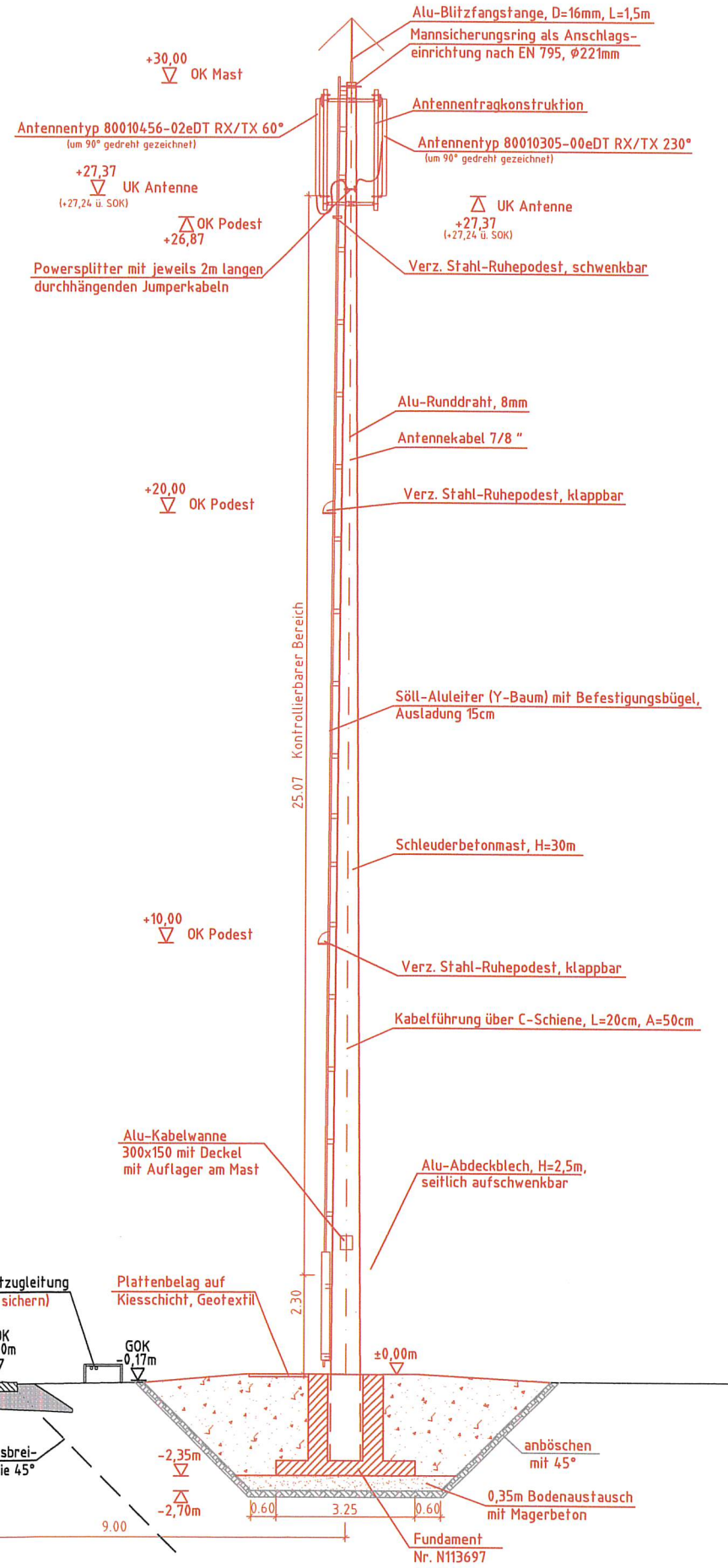
$\frac{110}{436}$

$\frac{436}{37}$

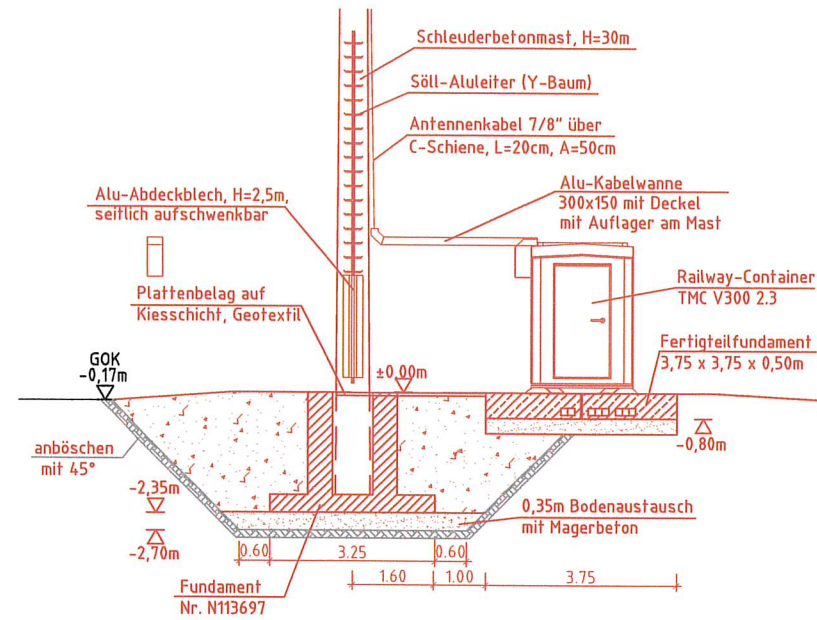
304/6



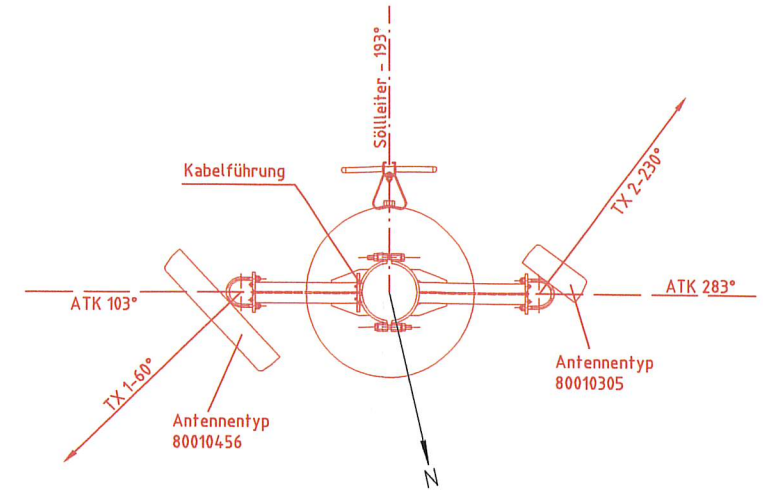
Schnitt A-A M 1:100



Schnitt B-B M 1:100



Antennenkonfiguration M 1:20



Draufsicht M 1:100

